

CHANDIDAS MAHAVIDYALAYA

**KHUJUTIPARA, NANOOR, BIRBHUM,
WEST BENGAL-731215**

**A GOVERNMENT AIDED DEGREE COLLEGE
AFFILIATED TO THE UNIVERSITY OF BURDWAN
NAAC ACCREDITED IN 2011 & 2016**



Gymnasium

Gymnasium

- The college has a well setup gymnasium in the ground floor of the Annex building with multi gym facility.
- The gym having separate time slot for Girls, Boys and Teaching & non-teaching staff.
- There are a log book register for all who daily/occasionally use the gym with particular instruments.
- The main objective is to develop more strength and stamina in terms of students health and other activities.
- We want to give a facility that promotes physical activity which provides a safe, functional, and comfortable workout environment, and creates a pleasant and enjoyable atmosphere for recreation and socialization.

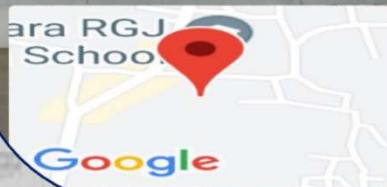
Multi Gym Hall

Multi Gym-Roster	
Users :	Time Slot :
Boys	12 NOON-3 P.M
Girls	10 AM -12 NOON
Staff (TS&NTS)	3 P.M-4 P.M

Multi gym Hall



GPS Map Camera



Khujutipara, West Bengal, India

JV5V+4CH, Khujutipara, West Bengal 731215, India

Lat 23.60745°

Long 87.893375°

29/09/22 12:37 PM

Multi Gym-Roster

Users : Time Slot :

Boys 12 NOON-3 P.M

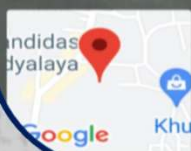
Girls 10 AM -12 NOON

Staff (TS&NTS) 3 P.M-4 P.M

Logbook Register

Log Book
Pl. record while using Gym

GPS Map Camera



Khujutipara, West Bengal, India

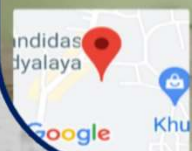
JV5V+4CH, Khujutipara, West Bengal 731215, India

Lat 23.607373°

Long 87.893372°

12/04/22 02:16 PM

GPS Map Camera



Khujutipara, West Bengal, India

JV5V+4CH, Khujutipara, West Bengal 731215, India


Lat 23.607375°

Long 87.89337°

12/04/22 02:17 PM

Inside the Multi Gym

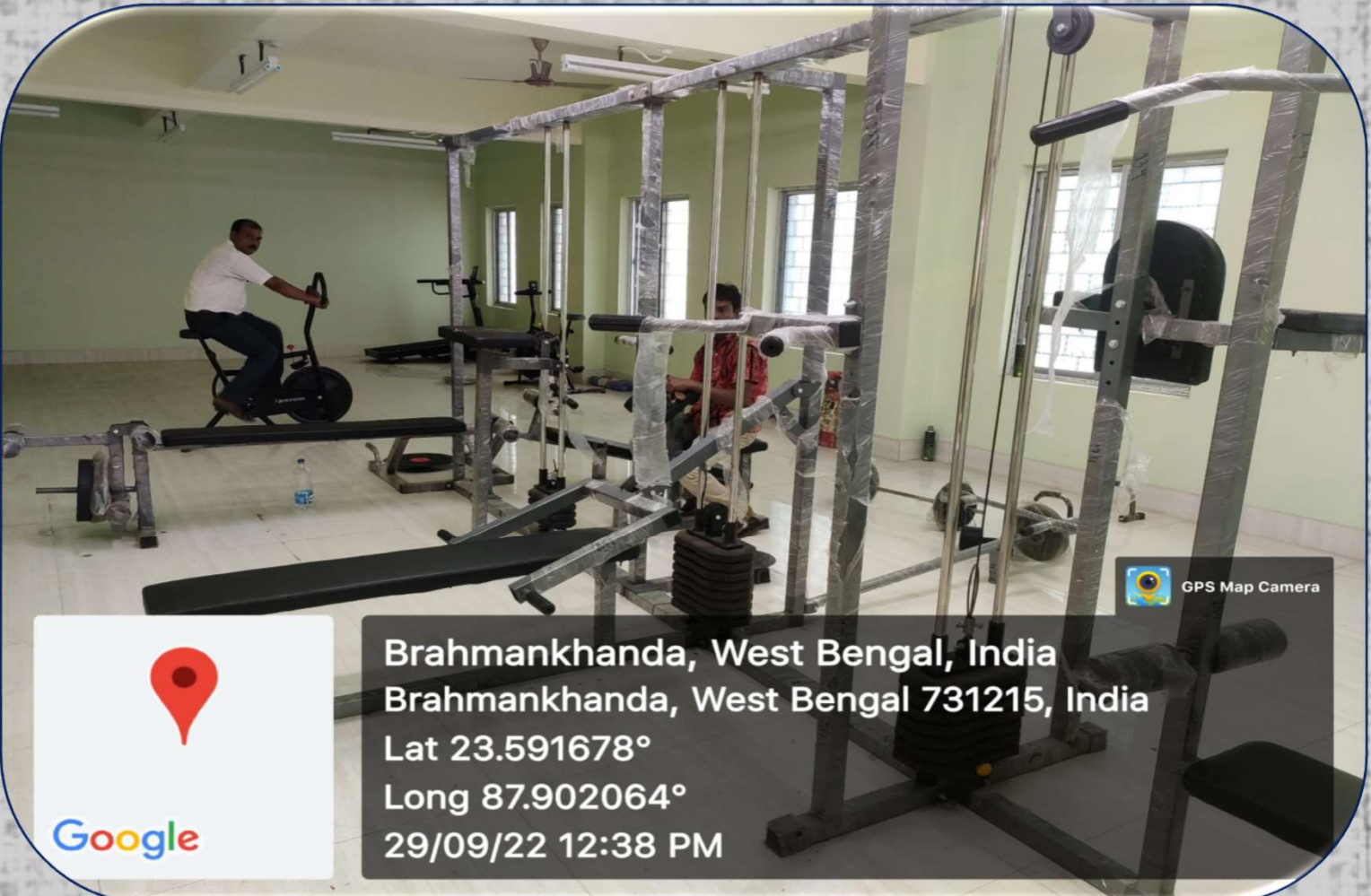



 GPS Map Camera



Google

Brahmankhanda, West Bengal, India
Brahmankhanda, West Bengal 731215, India
Lat 23.591678°
Long 87.902064°
29/09/22 12:39 PM



 GPS Map Camera



Google

Brahmankhanda, West Bengal, India
Brahmankhanda, West Bengal 731215, India
Lat 23.591678°
Long 87.902064°
29/09/22 12:38 PM

